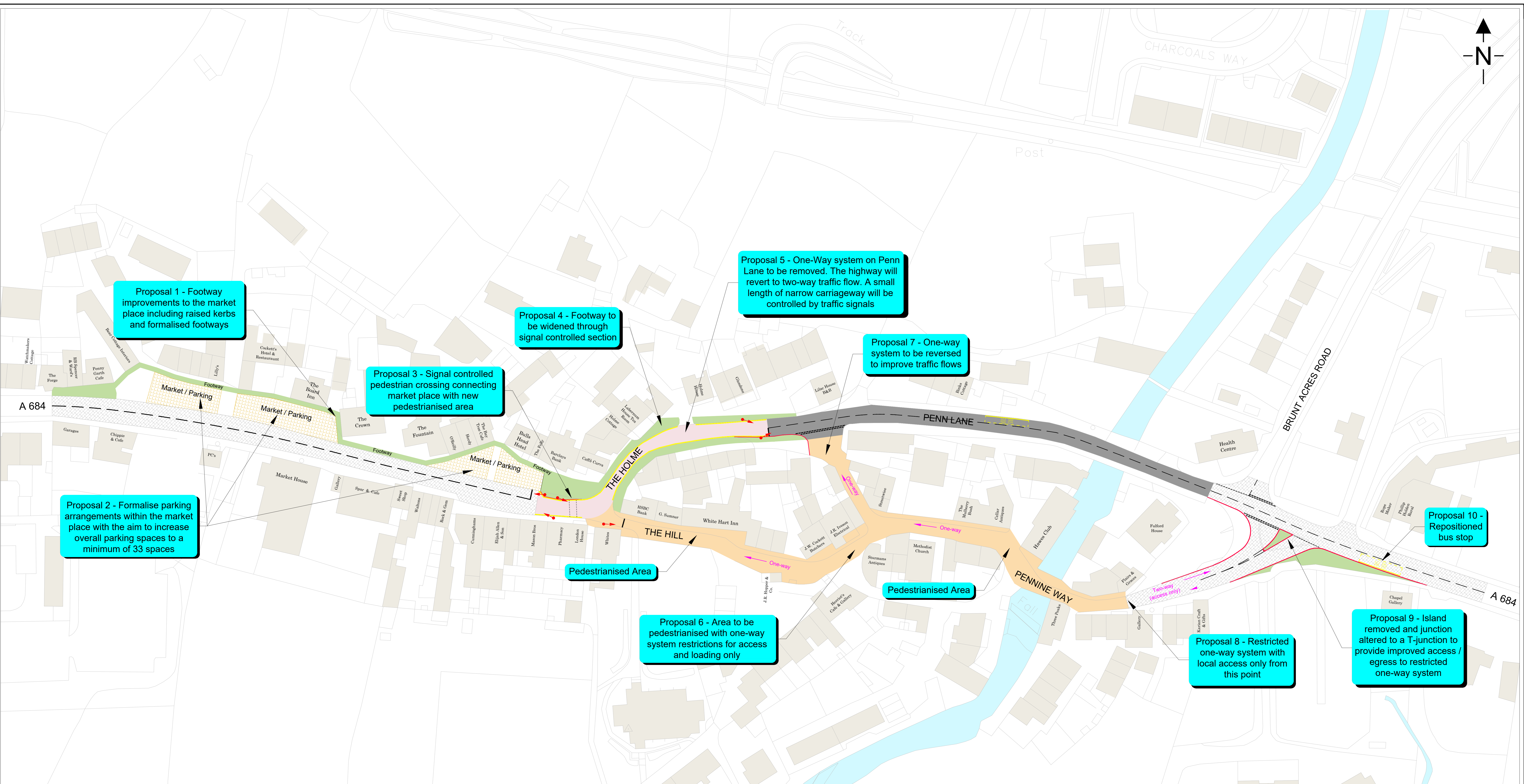
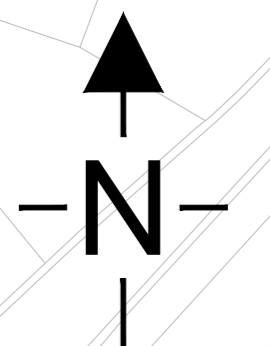


- Notes:
1. Areas shown are indicative only and are subject to topographical surveys.
 2. On-street parking areas to be determined.



Proposal 1 - Footway improvements to the market place including raised kerbs and formalised footways

Proposal 4 - Footway to be widened through signal controlled section

Proposal 5 - One-Way system on Penn Lane to be removed. The highway will revert to two-way traffic flow. A small length of narrow carriageway will be controlled by traffic signals

Proposal 7 - One-way system to be reversed to improve traffic flows

Proposal 3 - Signal controlled pedestrian crossing connecting market place with new pedestrianised area

Proposal 2 - Formalise parking arrangements within the market place with the aim to increase overall parking spaces to a minimum of 33 spaces

Pedestrianised Area

Proposal 6 - Area to be pedestrianised with one-way system restrictions for access and loading only


Pedestrianised Area

Proposal 8 - Restricted one-way system with local access only from this point

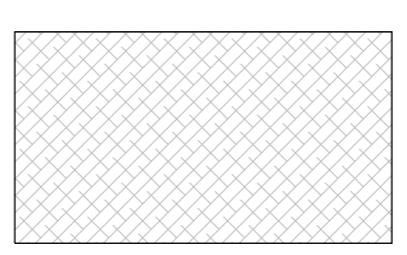
Proposal 10 - Repositioned bus stop

Proposal 9 - Island removed and junction altered to a T-junction to provide improved access / egress to restricted one-way system

Key:



Area of highway to be allocated as parking area/market stall area




Area of A684 to be resurfaced throughout the scheme extents



Area of footway to improve pedestrian links throughout Hawes Town Centre with the inclusion of additional dropped crossing points



Existing water course to remain unaffected by proposals



Area of highway to be signal controlled to improve the safety of motor vehicles. Parking restrictions included



Existing carriageway to be widened to accommodate two-way flow



Area of highway to be made level to accommodate a shared space of pedestrianised area and restricted access only

This map is reproduced from Ordnance Survey material with the permission of Ordnance Survey on behalf of the Controller of Her Majesty's Stationery Office © Crown copyright. Unauthorised reproduction infringes Crown copyright and may lead to prosecution or civil proceedings. North Yorkshire County Council. 100017946 (2020)

REV	NO	DATE	BY	CHKD	APPD
01	01	08/06/2020	DMH	DMH	AL

ISSUE STATUS: S0 - WORK IN PROGRESS

WSP
Bale House, Mount View, Standard Way Business Park, Northallerton
DL6 2YD, UK
T +44 (0) 1753
wsp.com

North Yorkshire
County Council

PROJECT: A684 SAFER ROADS SCHEME HAWES

TITLE: CONSULTATION PLAN

SCALE: 1:1000	DRAWN: DMH	CHECKED: DMH	APPROVED: AL
PROJECT NO: 70067208	DESIGNED: DMH	DRAWN: DMH	DATE: 08/06/2020
DRAWING NO: 70067208-WSP-PRE-HAW-DR-ZH-0002	REV: P01		